

























Counts performed for NVDA by  
 Transportation Systems Planning  
 1 Bassy Street  
 Lebanon, New Hampshire 03766

Site Code: 00000000041  
 Station ID:  
 CROSS ROAD JAY  
 ~650 FEET NORTH OF WESTFIELD TL  
 Latitude: -999' 0.000 South

Start Time	Mon 09-Jul-12	Tue 10-Jul-12	Wed 11-Jul-12	Thu 12-Jul-12	Fri 13-Jul-12	Average Day	Sat 14-Jul-12	Sun 15-Jul-12	Week Average
12:00 AM	*	*	1	0	3	1	4	12	4 
01:00	*	*	1	1	1	1	2	7	2 
02:00	*	*	0	1	0	0	0	2	1 
03:00	*	*	1	1	1	1	1	1	1 
04:00	*	*	4	3	3	3	4	3	3 
05:00	*	*	24	26	28	26	10	3	18 
06:00	*	*	19	36	27	27	14	7	21 
07:00	*	*	30	42	20	31	16	8	23 
08:00	*	*	21	31	36	29	35	25	30 
09:00	*	*	<b>33</b>	27	33	31	36	<b>34</b>	33 
10:00	*	*	29	28	<b>50</b>	36	47	28	36 
11:00	*	*	28	<b>45</b>	40	<b>38</b>	<b>52</b>	32	<b>39</b> 
12:00 PM	*	18	42	52	43	39	40	29	37 
01:00	*	17	36	53	38	36	45	27	36 
02:00	*	32	41	54	38	41	<b>48</b>	34	41 
03:00	*	51	44	50	52	49	38	29	44 
04:00	*	44	<b>56</b>	52	<b>56</b>	52	38	25	45 
05:00	*	<b>53</b>	50	<b>78</b>	55	<b>59</b>	38	<b>37</b>	<b>52</b> 
06:00	*	24	39	35	42	35	35	20	32 
07:00	*	24	27	24	30	26	39	18	27 
08:00	*	13	25	17	20	19	21	12	18 
09:00	*	7	18	15	36	19	16	14	18 
10:00	*	5	6	6	9	6	16	2	7 
11:00	*	2	4	7	10	6	6	4	6 
Day Total	0	290	579	684	671	611	601	413	574
% Avg. WkDay	0.0%	47.5%	94.8%	111.9%	109.8%				
% Avg. Week	0.0%	50.5%	100.9%	119.2%	116.9%	106.4%	104.7%	72.0%	
AM Peak Volume			09:00 33	11:00 45	10:00 50	11:00 38	11:00 52	09:00 34	11:00 39
PM Peak Volume		17:00 53	16:00 56	17:00 78	16:00 56	17:00 59	14:00 48	17:00 37	17:00 52

Counts performed for NVDA by  
 Transportation Systems Planning  
 1 Bassy Street  
 Lebanon, New Hampshire 03766

Site Code: 00000000041  
 Station ID:  
 CROSS ROAD JAY  
 ~650 FEET NORTH OF WESTFIELD TL  
 Latitude: -999' 0.000 South

Start Time	Mon 16-Jul-12	Tue 17-Jul-12	Wed 18-Jul-12	Thu 19-Jul-12	Fri 20-Jul-12	Average Day	Sat 21-Jul-12	Sun 22-Jul-12	Week Average
12:00 AM	0	2	1	*	*	1	*	*	1
01:00	0	1	0	*	*	0	*	*	0
02:00	0	0	0	*	*	0	*	*	0
03:00	0	3	0	*	*	1	*	*	1
04:00	3	8	2	*	*	4	*	*	4
05:00	21	30	17	*	*	23	*	*	23
06:00	<b>49</b>	<b>50</b>	14	*	*	<b>38</b>	*	*	<b>38</b>
07:00	37	46	7	*	*	30	*	*	30
08:00	30	23	<b>19</b>	*	*	24	*	*	24
09:00	27	39	14	*	*	27	*	*	27
10:00	33	19	10	*	*	21	*	*	21
11:00	36	11	*	*	*	24	*	*	24
12:00 PM	41	16	*	*	*	28	*	*	28
01:00	29	13	*	*	*	21	*	*	21
02:00	32	11	*	*	*	22	*	*	22
03:00	53	17	*	*	*	35	*	*	35
04:00	<b>55</b>	24	*	*	*	40	*	*	40
05:00	49	<b>33</b>	*	*	*	<b>41</b>	*	*	<b>41</b>
06:00	22	9	*	*	*	16	*	*	16
07:00	40	7	*	*	*	24	*	*	24
08:00	15	8	*	*	*	12	*	*	12
09:00	7	3	*	*	*	5	*	*	5
10:00	7	1	*	*	*	4	*	*	4
11:00	4	1	*	*	*	2	*	*	2
Day Total	590	375	84	0	0	443	0	0	443
% Avg. WkDay	133.2%	84.7%	19.0%	0.0%	0.0%				
% Avg. Week	133.2%	84.7%	19.0%	0.0%	0.0%	100.0%	0.0%	0.0%	
AM Peak	06:00	06:00	08:00			06:00			06:00
Volume	49	50	19			38			38
PM Peak	16:00	17:00				17:00			17:00
Volume	55	33				41			41
Grand Total	590	665	663	684	671	1054	601	413	1017
ADT		ADT 538			AADT 538				